



European Youth Orienteering Championships Serbia, Kopaonik 02-05th July 2009.

Bulletin nr 3, May 2009.

*Serbia welcome all European nations to the
8th European Youth Orienteering Championships 2009*


Organisers:

International Orienteering Federation
Serbian Orienteering Federation
OK Jasenica


Main sponsor:

Ministry of Youth and sport Republic of Serbia





Vojislav Tabacki,
President of EYOC Honorary Committee Board



Jelena Markovic,
EYOC Director

Dear friends,

We are very happy to host you to Kopaonik and Serbia this year.
Organization of The European Championships for Youth is an exciting opportunity for all of us.
We wish you a good trip to Serbia, pleasant stay and good sport results.

Vojislav Tabacki,
President of EYOC Honorary Committee Board

Jelena Markovic
EYOC Director

PROGRAMME EYOC 2009.

Thursday, July 2nd

11.00 – 23.00 Kopaonik - Event Centre and information desk is open / Accreditation
14.00 – 20.00 Model Event
14.00 Kopaonik - Event Centre deadline for team accreditation
16.00 Deadline for entries to long distance event
17.30 – 18.30 Teamleaders Meeting for long distance event – Event center
18.00 – 21.00 Dinner

Friday, July 3rd

06.00 – 09.00 Breakfast
07.00 – 10.45 Event Centre information desk is open
08.00 First bus to pre start area long distance event
10.00 First start long distance event
14.15 Flower ceremony long distance event - Competition arena
16.00 Deadline for entries to relay - Competition arena / Event Centre
14.00 – 16.30 Lunch
14.00 – 22.30 Information desk is open - Event Centre
17.30 – 18.15 Teamleaders Meeting - Event Centre
18.30- 19.30 Opening ceremony
19.30 – 20.00 Prize-giving ceremony long distance event
20.00 – 22.00 Dinner

Saturday, July 4th

06.00 – 08.30 Breakfast
06.45 – 08.15 Information desk is open -Event Centre
09.00 Men's relay start
09.10 Women's relay start
09.20 Mixed relay start
12.30 – 14.30 Lunch
12.30 Flower ceremony relay -Competition arena
16.00 Deadline for entries to sprint event- Competition arena/Event Centre

13.00 – 18.00 Information desk is open- Event Centre
17.30 – 18.15 Teamleaders Meeting -Event Centre
18.00 – 20.30 Dinner
20.30 – 21.00 Prize-giving ceremony relay
21.00 – 23.00 EYOC party & EYOC team officials banquet.

Sunday, July 5th

06.00 – 08.30 Breakfast
07.00 – 08.30 Information desk is open -Event Centre
08.45 Quarantine
09.30 First start sprint event
11.30 Flower ceremony sprint – Competition arena
11.30 – 14.00 Information desk is open - Competition arena
11.30 – 14.00 Lunch
14.00 Competition arena Prize-giving ceremony sprint event and nation standings, official closure of the event.
15.00 - Departure

ORGANISATION COMMITTEE BOARD:

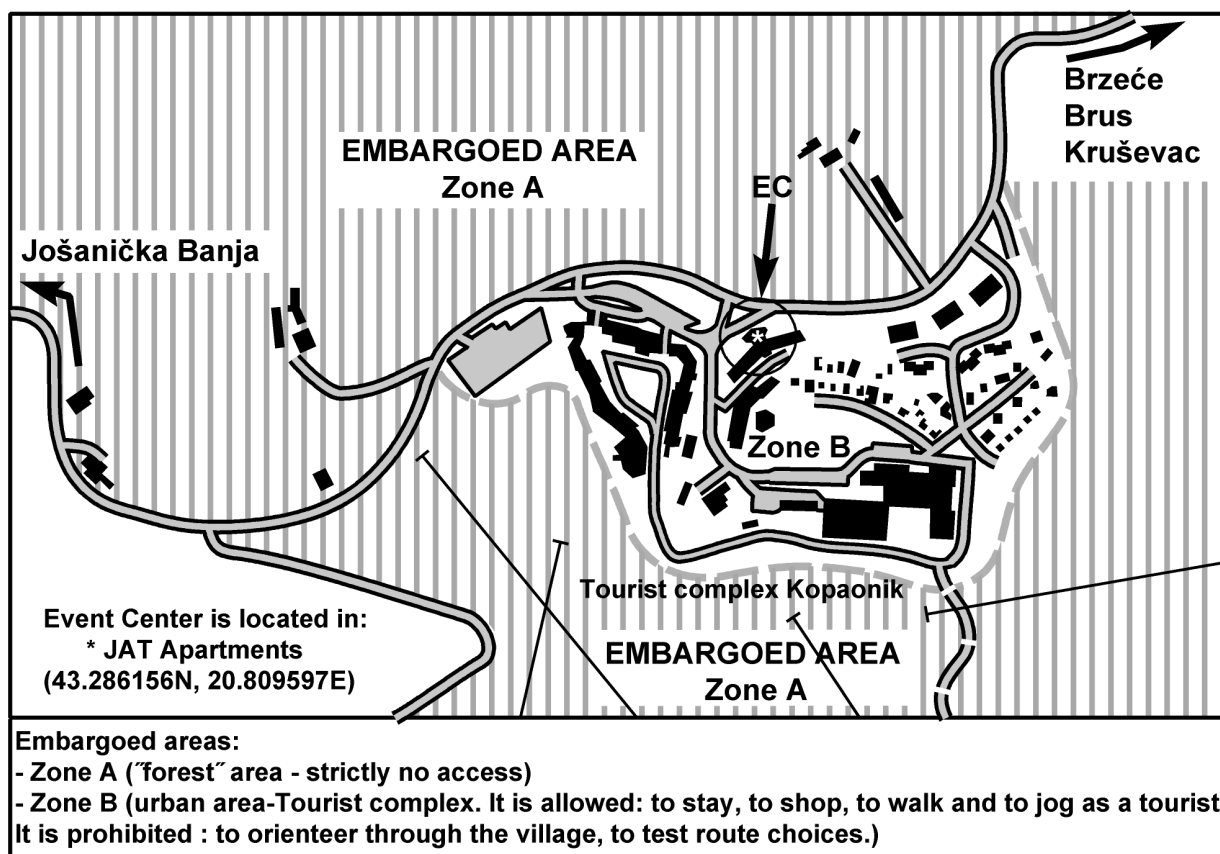
Director: Jelena Markovic
Technical director: Radosav Karic
IOF Event Adviser: Dusan Vystavel (CZE)
National controller: Dragan Nikolic
Head of map making team: Daniel Lebar
Course planners: Radovan Markovic, Daniel Lebar, Zoran Milovanovic.
Competition Office leader : Jasmina Petrovic
Accommodation and transport : Valijant Trifunovic
Training camp organisation: Miodrag Radisavljevic
Coordinator of team of volunteers: Jasmina Kijevcanin
Treasurers: Dragan Jelic and Daniela Jelic
Start team leader: Zoran Jovanovic
Finish team leader: Bozidar Nikolic
Results: Lachezar Iliev (BUL)
PR of Event: Suzana Simic
Arena speakers: Jiri Krejcik (CZE)
Official translator: Zorica Simovic
Webmasters: Ivan Todorovic, Marko Stanojkovic and AEG team
Photo service: Novica Milenkovic and Milos Markovic
Representatives from Serbian Orienteering federation: Ljubica Bačanac, Milanka Arsić, Djordje Zagorac.
Representatives from Municipality Smed. Palanka: Svetlana Kozić, Srbojub Simonović,

HONORARY COMMITTEE BOARD

Guest of honour:
Snezana Samardzic Markovic - Minister of Youth and Sport, Republic of Serbia
President:
Vojislav Tabački, Deputy Minister's for Sport in Ministry of Youth and Sport Republic of Serbia
Members:
Snežana Klačnja, Deputy Minister's for Youth in Ministry of Youth and Sport Republic of Serbia
Žarko Šunderić, Team Manager in Deputy Prime Minister's Poverty Reduction Strategy
Momcilo Bisenic – Chief of Cabinet / Ministry of Youth and Sport, Republic of Serbia
Representative of International Orienteering federation:
Representative of Serbia sport Association:
Representative of Smed. Palanka Municipality: Nenad Milojević, Mayor
Representative of Skofja Loka Municipality: Igor Draksler, Mayor
Representative of Topola Municipality: Dragan Jovanovic, Mayor

Representative of V.Plana Municipality: Dejan Sulkić, Mayor
Representative of National park Kopaonik: Bojan Milovanović, director
Representative of Serbian Orienteering Federation: Zoran Milovanović, president

EVENT CENTER (EC) AND INFORMATION DESK :



Event center –EC will be at the reception desk of JAT Apartments (see map).

Working hour of EC as follows:

Thursday, July 2nd

11.00 – 23.00

Friday, July 3rd

07.00 – 10.45

14.00 – 22.30

Saturday, July 4th

06.45 – 08.15

13.00 – 18.00

Sunday, July 5th

07.00 – 08.30

11.30 – 14.00

ACCOMODATION

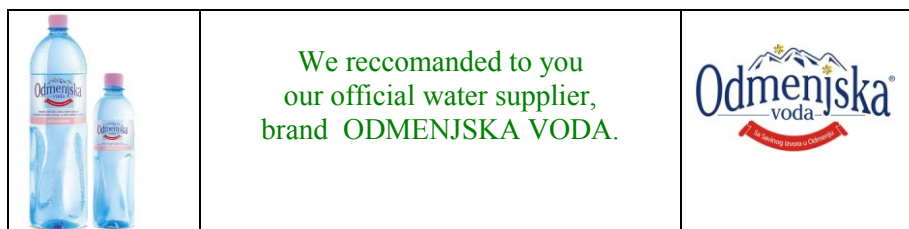
Will be in JAT apartments, at the same place as Event center (see map above).

Every apartment is equipped with kitchenette containing electric cooker, fridge and required kitchen utensils, and also towels, sheets, blankets, pillows. Each apartment has a bathroom, telephone, television with national and satellite programs. Full board will be arranged in the restaurant on a round table basis, which is situated in the same building as the apartments. Please mention in your final entry number of vegetarians!

Additional accommodation which you entered (before or after EYOC days) will be at the same place.

Also there is wireless internet connection in the Event center and accommodation in JAT Apartments!

Water from the water pipes on Kopaonik is not for drinking !!! Please use only bottled water.



TEAM MEETINGS AND CEREMONIES

Will be organised close to the Event center (few hundred meters). More details in Bulletin 4.
SPECIAL NOTE: Please bring with you a CD with your national anthem!!!

COURSES - PRELIMINARY LENGTHS

1st DAY: LONG

W16 -4,9km, W18 -5,8km , M16 -7,0km, M18 -8,5km

2nd DAY: RELAY

W16- 3x 3,1km, W18- 3x 3,4km, M16- 3x 4,1km, M18- 3x 4,7km

3rd DAY: SPRINT

W16- 1,5km, W18- 1,8km, M16- 1,8km, M18- 2,1km

MAPS and TERRAIN DESCRIPTIONS:

Long distance event: 1:10 000, 5m contours, stand May 2009, according to ISOM

Relay event: 1:10 000, 5m contours, stand May 2009, according to ISOM

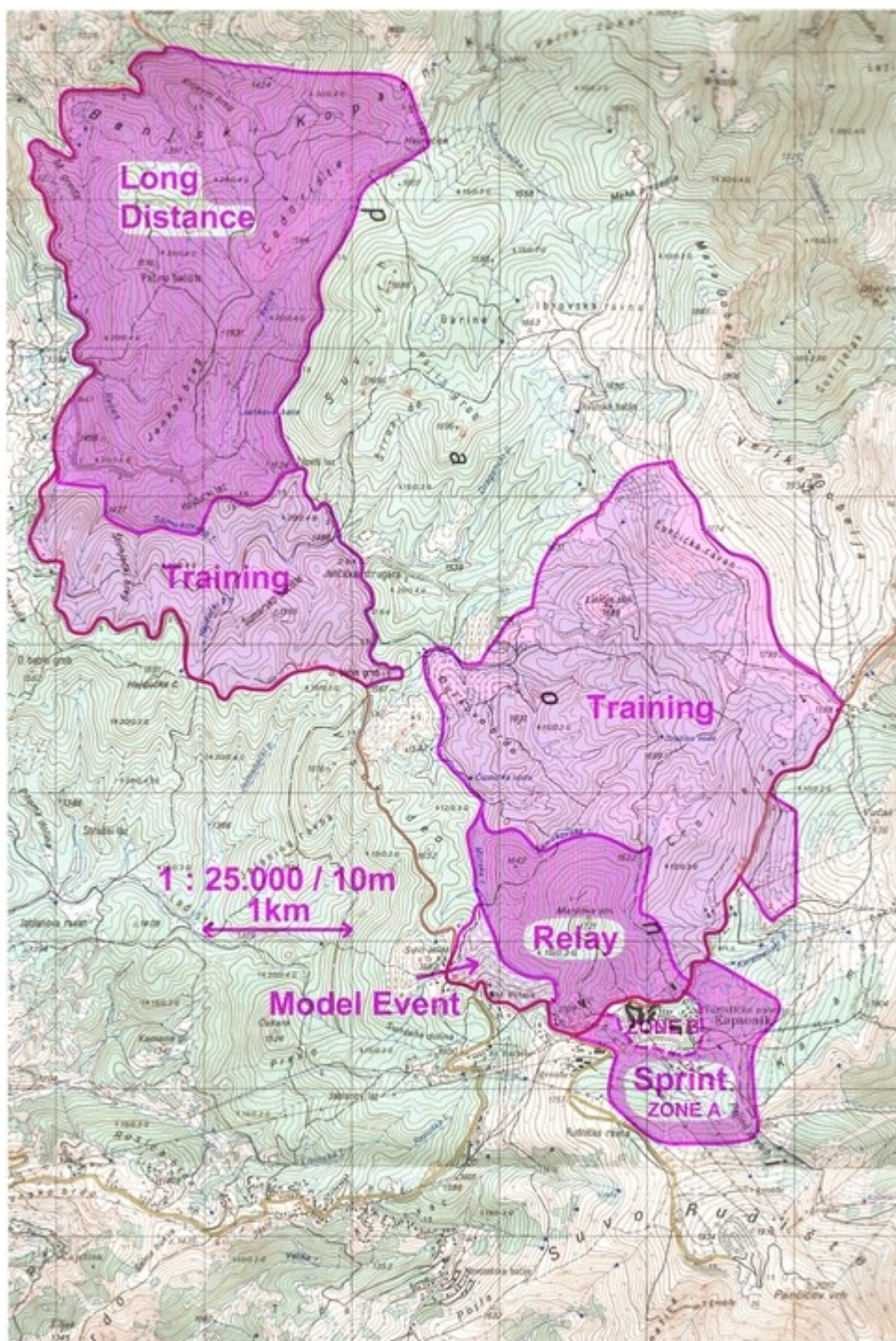
Sprint event: 1:4 000, 2,5m contours, stand May 2009, according to ISSOM.

Long: Terrain located at 1500m altitude, 15min drive from the Event centre. Fir forest, generally well runnable, a lot of details like marshes, stones and boulders and a few places with rich contour detail, varied vegetation. Area is moderately hilly with some steep slopes.

Relay: Competition area is located close to the Event centre, at 1700m altitude. Fir forest, of different runnability, a lot of details like marshes, stones and boulders, generally hilly.

Sprint: Downhill sprint area, located in the vicinity of the Event centre at 1800m altitude. Terrain is combined: urban part as well as slope covered by fir forest and (semi)open areas.

EMBARGOED AND TRAINING AREAS



NOTES FOR EMBARGOED AREAS:

Zone A (all embargoed areas except Zone B): Strictly prohibited for access

More detail map about embargoed zones in Zone B (Tourist center Kopaonik and Event Center) you can find also in map of Event center.

As you can see, in zone B is allowed to: stay, shop, walk and jog as a tourist, but it is prohibited to: orienteer through the village, to test route choices etc.

FINISH ARENA

In finish arenas you can find: Toilets, Water for refreshment of competitors, team tents area, VIP and PRESS tent, Buffet with food and drinks, mobile medical team, souvenir shop etc

START ARENA

In start arenas you can find: Toilets, Water, Tent for dresses change over and luggage which will be transferred to finish by organisers.

For the sprint race in Quarantine you can find water, toilets and tent for dresses change over and luggage which will be transferred to finish by organisers.

In warm up zones you can find warm up maps, start clock, water...

At the start you can find start clock, separate control descriptions and finally maps with courses.

TRANSFERS

Transfer options Belgrade / Kopaonik

1. Regular bus line from the Belgrade bus station (daily):

Time of departure: 5:45AM; 7:00AM; 12:00PM

Time of arrival on Kopaonik: 10:45AM; 12:15PM; 17:15PM

Price – 13 Euro Belgrade – Kopaonik (one direction)

BUS station ``Lasta`` phone for information: +38111 2636-299

2. Specially arranged EYOC bus transfer from Belgrade airport/train station – Kopaonik

Time of departure from the Belgrade airport: July 1st 5:00PM/ from train station 5:30PM

Time of arrival on Kopaonik: 9:00PM

Time of departure from the airport: July 2st 3:00PM/ from train station 3:30PM

Time of arrival on Kopaonik: 7:00PM

Price – 15 Euro (one direction)

Transfer from Kopaonik to Belgrade will be arranged according to your additional travel information.

3. Rent a car options:

Belgrade Airport – Kopaonik

Prices (Renting with driver – one direction):

Van (8+1) – 220.00 eur

Car - 250.00 eur (Opel Vectra, Citroen C5)

Car – 220.00 eur (Citroen C4)

Minibus (17 + 1) – 450.00 eur

Bus (55) - 885.00 eur

Dubledecker (83) -1175.00 eur

Belgrade Airport – Kopaonik

Prices (Renting without driver):

Van CITROEN JUMPY HDI -8+1 - 1-3 days/130 eur, 4-7days/110eur, 7+days /100 eur

Car - Citroen C4 1.6SX PACK- 1-3 days/80 eur, 3-7days/70eur, 7+days/60eur

Opel Vectra 2.0cdti,Citroen C52.0 hdi - 1-3 days/130eur,3-7days/100eur.7+days/80eur

Prices do not include gas and highway toll payment.

We are recommending Rent a Car Company: **Promotion plus DOO**

11070 Novi Beograd

Lička 4. 11080 Zemun

Tel/Fax +381 11/31 31 918
+381 63 77 61 262
promotionplus@eunet.rs

Transfers for all entered teams during Second official training camp (28th June till 2nd July) are provided by organisers and included in the price.

Transfers for the trainings out of this period will be arranged according to your requests.

PLEASE NOTE that it is prohibited to use your own transport to the finish and start areas during the event days!!!

Final entries (deadline 24th June) should be sent by post, e-mail or fax to:

OK Jasenica, EYOC 2009, P.O. Box 33, SRB – 11420 Smed. Palanka, Serbia

or to e mail: eyoc2009@gmail.com

or to fax: +381 62298005.

Please use the Final Entry Form; available on the official website.

For all additional information you can contact us on the phone number:

+381 63 241 499

OTHER USEFULL INFORMATION

Around Event center and accomodation you can find: Bank, Post office, shops, Open market place, Pharmacy, restorans, caffes etc

Medical mobile team will be available on your request 24h a day!

PUBLIC EVENT:

EYOC 2009 is accompanied by public orienteering event “Kopaonik Open”. This competition will be held in the same areas as the corresponding EYOC competitions. See more at: www.jasenica.rs

BULLETIN nr 4 will be issued on 1st July 2009.

WELCOME TO SERBIA!

OVERVIEW OF PRELIMINARY ENTRIES (see next page!)

(Stand on May 30th)

COUNTRY	PARTICIPANTS					
	W 16	W 18	M 16	M 18	Offi cials	Total
NORWAY	0	4	0	4	2	10
DENMARK	4	0	4	0	2	10
RUSSIA	4	4	4	4	4	20
SLOVENIA	0	3	1	3	1	8
SWITZERLAND	4	4	4	4	4	20
FRANCE	3	3	3	3	3	15
SERBIA	3	3	3	3	2	14
IRELAND	0	0	4	3	1	8
ESTONIA	4	4	4	4	3	19
SLOVAKIA	0	3	2	3	2	10
GREAT BRITAIN	4	3	4	3	3	17
BULGARIA	4	4	4	4	2	18
LATVIA	4	4	4	4	1	17
BELGIUM	1	2	2	4	2	11
POLAND	4	4	4	4	2	18
GERMANY	2	2	3	3	3	13
ROMANIA	4	4	4	4	4	20
LITHUANIA	3	3	3	3	1	13
PORTUGAL	4	4	4	3	3	18
UKRAINA	4	4	4	4	2	18
HUNGARY	4	4	4	4	2	18
CZECH REPUBLIC	4	4	4	4	4	20
FINLAND	0	4	0	4	2	10
ITALY	4	4	4	4	2	18
AUSTRIA	4	4	4	4	4	20
BELARUS	2	1	4	4	1	12
SPAIN	3	3	4	4	2	16
TOTAL	77	86	89	95	66	413