



BULLETIN 1

JUNIOR WORLD ORIENTEERING CHAMPIONSHIPS



JWOC2011 *Rumia-Wejherowo*

Rumia



Wejherowo



Pomerania
Province



Wejherowo
District



Wejherowo
Administrative
District



Lębork



International
Orienteering
Federation



Polish
Orienteering
Association



**July 1 – July 9, 2011 Wejherowo-Rumia,
Poland**

Release date – June 23, 2009

“UKS Siódemka” Rumia Orienteering Club invites all national orienteering federations to join the Junior World Orienteering Championships 2011 to be held in Poland.



Organizer

JWOC 2011 will be organized by UKS “Siódemka” Rumia and Polish Orienteering Association.



Event Director

Jan Klawiter



Secretariat, information

UKS Siódemka Rumia
Ul. Batorego 29
PL-84-230 Rumia
Poland
Email: info@jwoc2011.pl
phone: +48 603 923 897 - English
+48 663 775 755 - Polish
Web: <http://www.jwoc2011.pl>



IOF Event Adviser

Radoslav Jonas (SVK)
E-mail: Radoslav.Jonas@swedishtrade.se



National Controller

Jerzy Antonowicz
E-mail: jerzy.antonowicz@inetia.pl



Map and course planer

Michał Motała



Venue

The Event Centre will be in Wejherowo, Hotel Bliza, perfectly located for reaching all the event sites and training areas. The Event Centre is situated close to the city centre and long distance finish area.



Preliminary Programme



1.07.2011 – Friday– arrival



2.07.2011 – Saturday – arrival
Model Event (Long)
Opening Ceremony, City centre in Wejherowo



3.07.2011 – Sunday
Model Event (Long, Sprint)
Sprint – Lębork



4.07.2011 – Monday
Long Distance - Wejherowo



5.07.2011 - Tuesday – rest day
Model Events (Middle, Relay)



6.07.2011 – Wednesday

Middle Distance, qualification - Rumia



7.07.2011 – Thursday

Model Event (Relay)

Middle Distance, final - Gniewowo



8.07.2011 – Friday

Relay - Gniewowo

Closing Ceremony and Banquet - Wejherowo



9.07. 2011 – Saturday – departure



Classes and Participation Restrictions

W 20, M 20. All competitors must be born in 1991 or later and shall have full passport-holding citizenship of the country they are representing.



Training maps

Nr	Map	Year	Scale	Event Relevance	Distance from Event Centre	Comment
1	Biala Rzeka	2007	1:10 000 1:15 000	Long Middle Q Middle F	3 km	
2	Piekielko	2006	1:10 000	Relay middle F	15 km	
3	Gniewowo	2006	1:10 000 1:15 000	Long Middle Q Middle F	10 km	Part of the map
4	Markowcowa Gora	2006	1:10 000 1:15 000	Long Middle Q Middle F Relay	15 km	
5	Glodowko	2009	1:10 000 1:15 000	Relay Middle F Middle Q	15 km	
6	Piekielko	2009	1:5 000 1:10000	Middle F Relay	15 km	
7	Rezydencja	2009	1:10 000	Middle F Relay	15 km	
8	Hotel Bardo	2008	1:10 000	Middle F Relay	15 km	
9	Wejherowo – Stare Miasto	2006	1:5 000	Sprint	1 km	
10	Rumia-szkola	2008	1: 4000	Sprint	10 km	
11	Wejherowo OSW	2010	1: 4000	Sprint	0 km	available from April 2010
12	Pucka Gora	2010	1:15 000 1:10 000	Long Middle Q	10 km	available from 23 May 2010
13	Borowo	2010	1:10 000	Middle F Relay	10 km	available from 23 May 2010
14	Nowy Dwor	2010	1: 4 000	Sprint	10 km	available from 23 May 2010
15	Lebork - stadion	2010	1:4 000	Sprint	35 km	available from April 2010



Training Camps

Following training periods are offered:

- July 31 – August 8, 2010
- June 25 – July 1, 2011 (the week prior to JWOC)

The accommodation will be held at the same place as the Event Centre of JWOC 2011. A complete package including accommodation, meals and training maps with control posts will be available. The cost will be published on the website. Other types of accommodation such as youth hostels, summer houses or tourist flats are available. On special request, other dates for training can be organized.

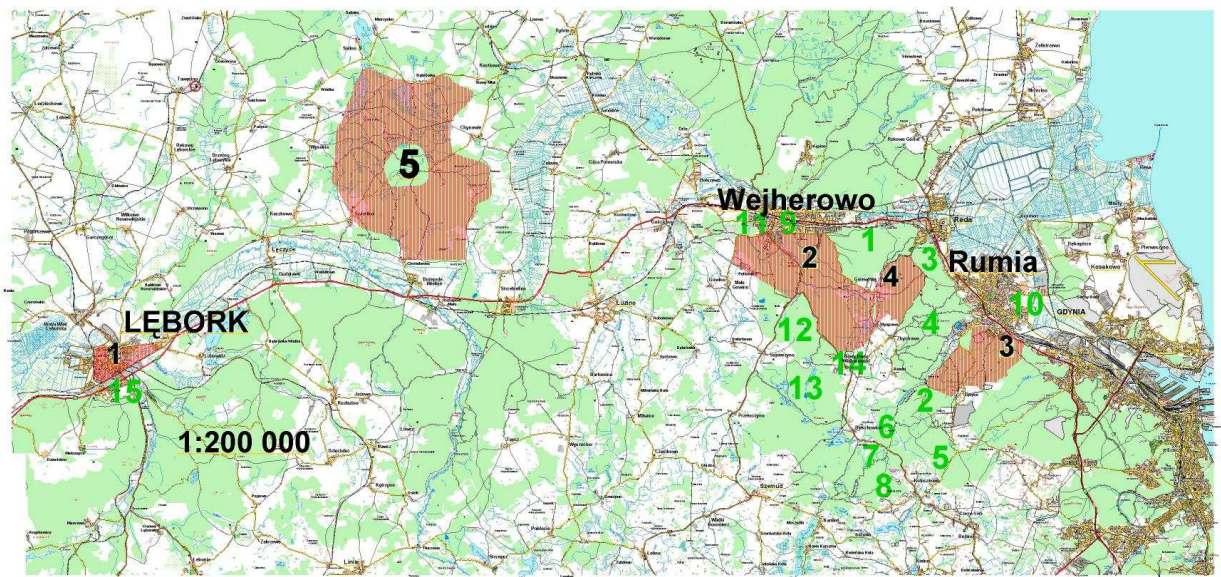


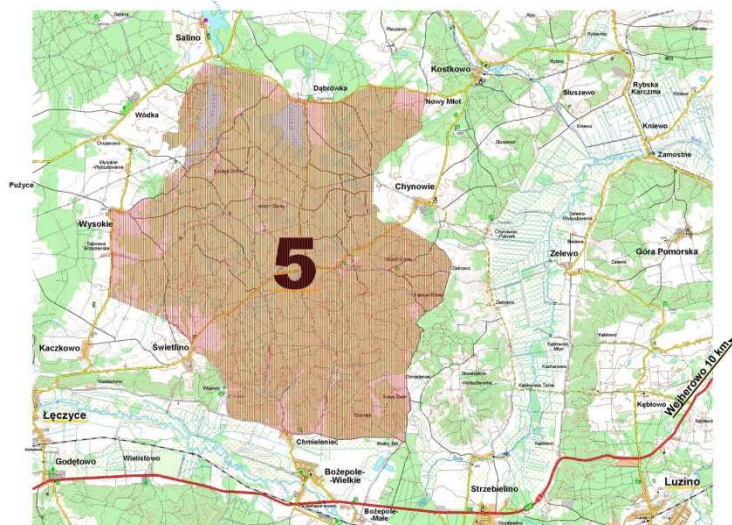
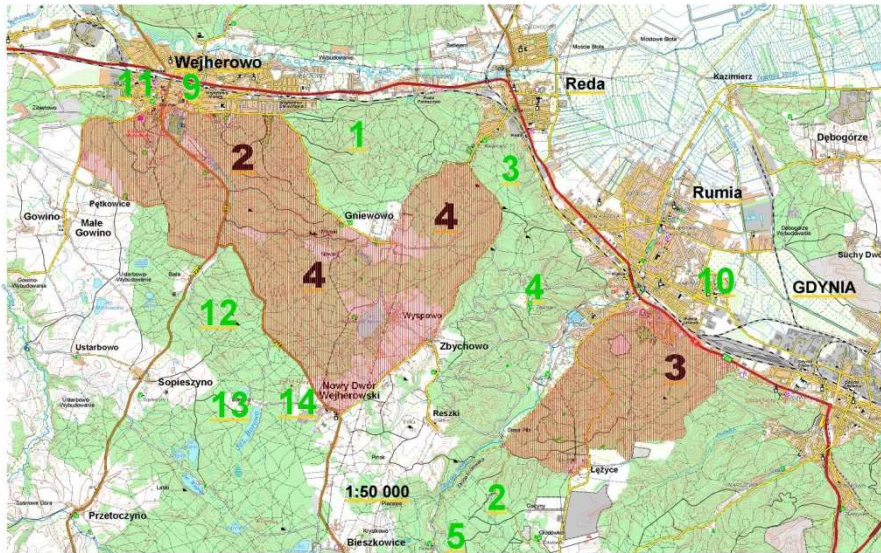
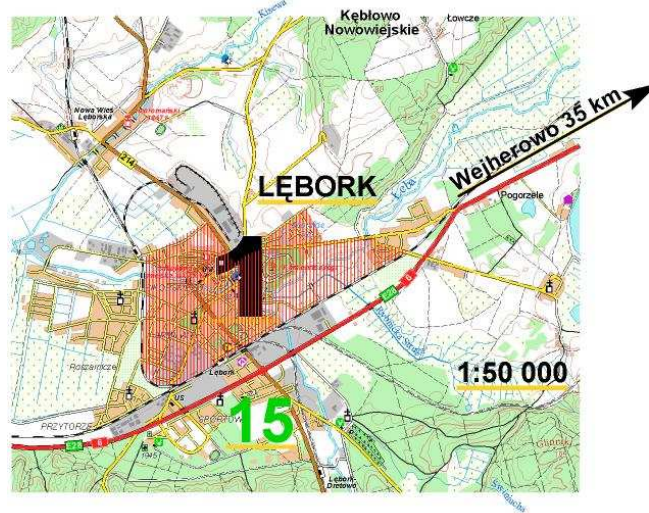
Embargoed Areas with Distance from Event Centre

1. Centre of Lębork city (35 km)
2. Wejherowo - Zamkowa Góra (1 km)
3. Rumia - Szmelta (10 km)
4. Gniewowo-Wypowo-Nowy Dwór Wejherowski (15 km)
5. Dąbrze (18 km) – reserve area

The geographic locations of the embargoed (marked by red color) and trainings areas (marked by green numbers) are shown in this map:

JWOC 2011 embargoed and trainings areas







Description of the terrain

1) *The sprint distance* will be held at the city centre in Lębork 35 km from Wejherowo. The terrain is mainly urban with a number of old buildings. Some parts of the terrain consist of residential areas. There are canals, many footpaths and scattered park areas with big hills up to 20m.

2), 3) *The long distance* and middle qualification will take place in a typical hilly Pomeranian terrain with a moraine area. Northern and eastern parts are near to the urban area. The forests are made up of beech trees and the runability is mostly medium. The visibility is good.

4) *The middle final and relay distance* courses will be set in a beech forest, which include varied microsculpture with marshes and numerous paths. The difference between the highest and the lowest points of terrain is up to 50 m. The runnability and visibility are good.



Public competitions

The Public Competitions consisting of 3-4 events will be organized. There will be courses on the same maps as the JWOC competitions. More information at the web site and in Bulletin 2.